

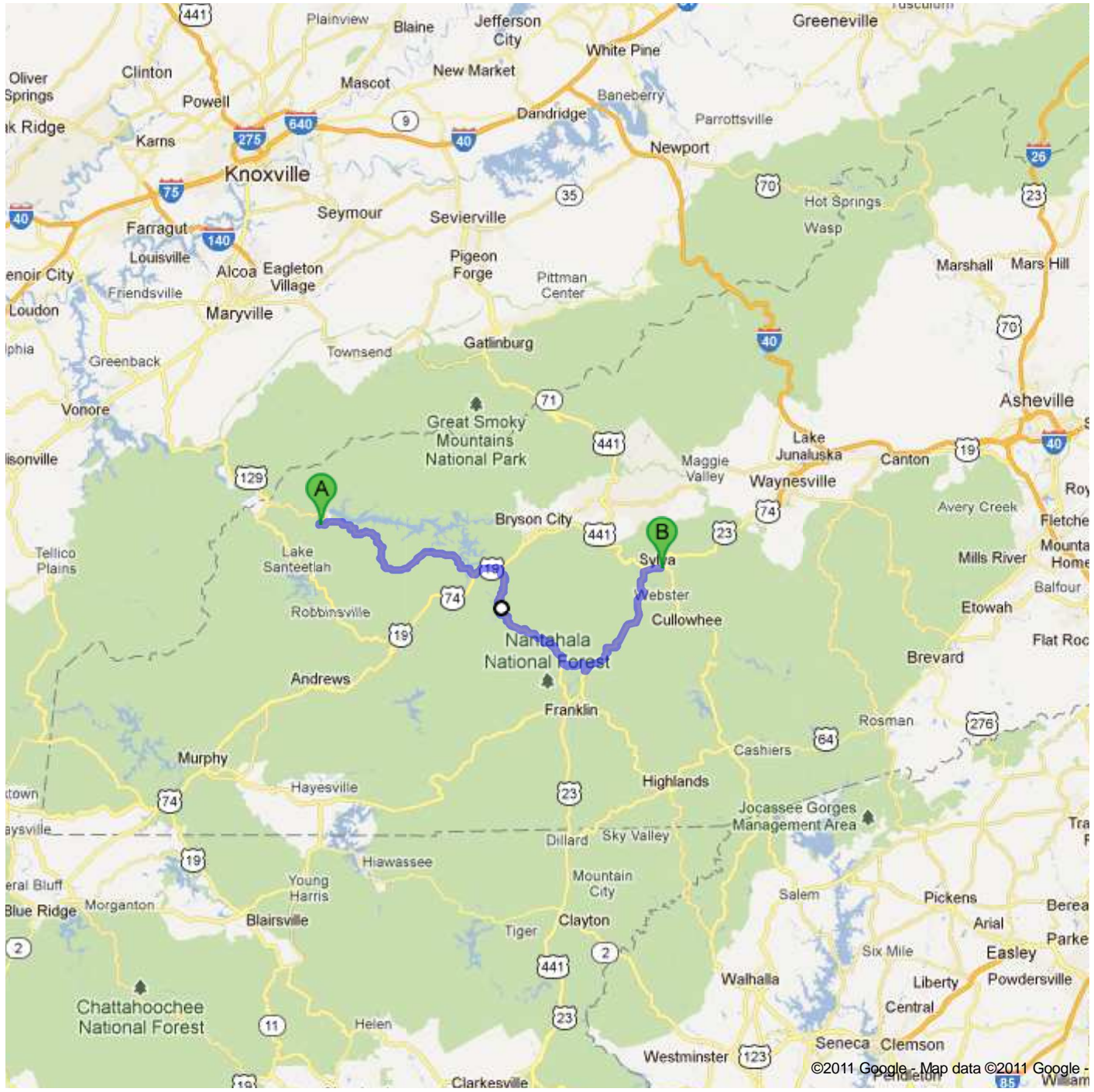



### Directions to Heinzelmannen Brewery

545 Mill Street, Sylva, NC 28779-5546 - (828) 631-4466


61.3 mi – about 1 hour 24 mins

**Save trees. Go green!**  
Download Google Maps on your phone at [google.com/gmm](http://google.com/gmm)



 Fontana Rd

- |   |   |                             |
|---|---|-----------------------------|
|   | 1. Head <b>north</b> on <b>Fontana Rd</b> toward <b>N Carolina 28 S/Fontana Rd</b>                                  | go 331 ft<br>total 331 ft   |
|    | 2. Take the 1st right onto <b>N Carolina 28 S/Fontana Rd</b><br>Continue to follow N Carolina 28 S<br>About 27 mins | go 23.0 mi<br>total 23.1 mi |
|    | 3. Turn left onto <b>N Carolina 28 S/US-19 N/US-74 E</b><br>About 4 mins  | go 3.1 mi<br>total 26.2 mi  |
|    | 4. Turn right onto <b>N Carolina 28 S</b><br>About 2 mins   | go 1.0 mi<br>total 27.2 mi  |
|    | 5. Turn left to stay on <b>N Carolina 28 S</b><br>About 24 mins   | go 15.4 mi<br>total 42.6 mi |
|    | 6. Turn left onto <b>Sanderstown Rd</b><br>About 6 mins   | go 3.3 mi<br>total 45.8 mi  |
|    | 7. Turn left onto <b>US-23 N/US-441 N/Sylva Rd</b><br>Continue to follow US-23 N/US-441 N<br>About 17 mins          | go 13.7 mi<br>total 59.5 mi |
|    | 8. Turn right onto <b>US-23 BUS N/E Haywood Rd</b><br>Continue to follow US-23 BUS N<br>About 3 mins                | go 1.5 mi<br>total 61.0 mi  |
|    | 9. Slight right onto <b>Keener St/W Main St</b>   | go 131 ft<br>total 61.0 mi  |
|  | 10. Take the 1st left onto <b>W Main St</b><br>Destination will be on the left<br>About 1 min                       | go 0.3 mi<br>total 61.3 mi  |

 **Heinzelmannchen Brewery**  
545 Mill Street, Sylva, NC 28779-5546 - (828) 631-4466

These directions are for planning purposes only. You may find that construction projects, traffic, weather, or other events may cause conditions to differ from the map results, and you should plan your route accordingly. You must obey all signs or notices regarding your route.

Map data ©2012 Google

Directions weren't right? Please find your route on [maps.google.com](http://maps.google.com) and click "Report a problem" at the bottom left.