



2009 MINIS on the Dragon

Welcome Guide

Table of Contents

Page 3	Supporters and Event Communications
Page 4	Graham County Food Drive
Pages 4-7	Event Guide
Page 8	Condensed Pocket Event Guide
Page 9	History of MOTD and Fontana Village and Emergency Information
Pages 10-11	Safety on the Dragon
Pages 11-12	The Cherohala-Dragon Loop
Pages 12-13	Trip to Highlands and Waterfalls
Pages 13-16	Area Maps

Notes

- There will be an un-manned information booth by the vendors with an area map and daily event schedule.
- **Fontana Check-in is in the Main Lodge Building**
- **MOTD Registration is located in the Blue Ridge Room in the lower level of the Fontana Main Lodge.**
- The Mountain View Bistro at the Lodge: Sun.-Thur. : 7:30am - 9:00pm
Fri. - Sat. : 7:30am - 10:00pm
- The Wildwood Grill will be open : Sun.-Thur. : 7:30am - 9:00pm
Fri. - Sat. : 7:30am - 10:00pm
- A Buffet Breakfast will be available at the Mountain View Bistro. (Fri., Sat. and Sunday)
- The General Store will be open: Sun.-Thur. : 8:30am - 5:30pm
Fri. - Sat. : 8:30am - 7:00pm
- **Car Wash locations: General Store Parking Lot and the Old Registration Building.**
- **Vendors will be set up in the Rec. Hall Parking Lot**

Let's all thank the following contributors and supporters of the 2009 MINIs On The Dragon!

Aesthetic Creations	AutoXCooper
CooperFlags	Detroit Tuned
DDMWorks	Evergreen Graphics
Fontana Village	Yokohama Tires
Gran Turismo East	Grassroots Garage
Great Smoky Cabin Rentals	Helix13
MC2 Magazine	North American Motoring
MINIUSA	MINI of Pittsburgh
Graham County Chamber of Commerce	The Sunshine MINIs
The PittStop MINI Club	The Michigan MINIs

EVENT COMMUNICATIONS

There will be a un-manned information booth by the vendors in the Rec. Hall Parking. There will be a large Fontana Village map and a Daily Schedule of Events. For general communications between everyone attending, please monitor channel 7 sub-channel 21 on your FRS/GMRS radio. **Please use this channel only to get in contact with other members of the group, and refrain from playing music or having long conversations on 7-21.** Doing so blocks the channel and prevents others from using it.

In order to keep 7-21 clear for the group to use, it's best if you move your conversation to another channel instead of staying on 7-21. Below is a list of sub-channels for each local group attending.

- 4 sub 21 -----Geocachers (Meet & Greet only)
- 5 Sub 21 ----- MINICCI
- 6 Sub 21 ----- Michigan MINI
- 7 Sub 11 ----- Metroplex MINI
- **7 Sub 21 -----MOTD Channel - always use while driving!**
- 8 Sub 0 ----- Gulf South Motoring
- 9 Sub 14 ----- Quattro De Mayo (Audi's & VW's)
- 10 Sub 4 ----- SunShine MINIs
- 14 Sub 7 ----- Chicago MINI Club
- 15 Sub 15 -----CinciMINIs
- 16 Sub 10 -----Hampton Roads Club MINI
- 17 Sub 1 ----- Upstateminis (South Carolina)
- 17 Sub 21 -----Mid-South MINIacs
- 18 Sub 21----- Kansas City MINI Enthusiasts
- 20 Sub 20 -----Tar Heel MINIs
- 21 sub 7 -----Mini NEO and MKO
- 21 Sub 21 -----PittStop MINI - (Dragon Bingo and Draggin' Dragons)
- 22 Sub 22 -----DC Metro MINIs

Graham County Food Drive

Last year it was suggested that we try to support a local charity and give back to local folks in the area. So the 2009 Dragon will be raising money and collecting food for the Graham County Food Pantry. We have several ways and incentives to get everyone involved:

- Donations Via Registration: Cooper Flags has donated a MOTD window cling for the first 400 people that bring 4 or more canned goods to registration
- Dragon BINGO: PittStop MINIs will offer 5 extra Bingo sheets for any players who bring one or more food items or donate money to the food bank at the event.
- Dragon Parade: XIEK will have a custom "Motoring CD" available for \$1.00 and single food donation at the start of the Dragon Parade

Here is a list of Items in need: (please check the expiration dates)

Cereals	Diapers (sizes 2 - 5)	Oatmeal
Pasta	Rice	Soups
Assorted canned goods	Kleenex	Peanut Butter
Macaroni & cheese	Lotion	Crackers (assorted)

Schedule of Events

Wednesday April 29th, 2009

Registration

Time: 2:00pm - 5:00pm
Location: The Blue Ridge Room located on the lower level of the Fontana Lodge

Welcome Dinner

Time: Doors open at 5:00pm Dinner Served at 6:00
Location: Fontana Rec. Hall (AKA the Adventure Center)
Join Snooter and the Sunshine MINI Group as they kick-off another great Dragon with the BBQ Welcome Dinner.

Cigar Salon

Time: 8:00pm right after the welcome dinner
Location: Front porch of the Rec. Hall (AKA the Adventure Center)
Join the MKO club as they host their 5th Annual Cigar Salon. Gather on the front porch of the Rec. Hall and share some stogies and MINI camaraderie.

Dragon Wine 09

Time: 8:00pm right after the welcome dinner
Location: Inside the Rec. Hall (AKA the Adventure Center)
Join Auto Cooper (Dustin Etheridge) and David Lopez (cabriopilot) for the first Dragon Wine Tasting Event, bring your favorite bottle of wine and get ready to let the good times roll.

Thursday April 30th, 2009

Registration

Time: 9:00am - 11:00am
Location: The Blue Ridge Room located on the lower level of the Main Fontana Lodge

Dragon Newbie Orientation and Dragon Run

Time: 8:00am
Location: Firepit directly in front of the Rec. Hall

A little apprehensive about driving the Dragon or the event in general? Then join David Lopez (cabriopilot) as he gives a brief talk on the do's and don'ts of Slaying the Dragon and then leads you on a newbie pace run.

Zip Line Excursion

Time: 9:30am
Location: The gravel parking area at Tabcat Bridge (about a 30min drive from Fontana)
Join Donna (QueenB) as you motor to Sevierville TN and glide thru the treetops up to 40mph.

Road to Nowhere Drive

Time: 10:00am
Location: General Store Parking lot at Fontana Village

Join Alan & Bev Miller (Sir Tyne) as you drive around Lake Fontana and stop at the famous tunnel at the end of the Road to Nowhere.

Yokohama Tech Talk

Time: 10:00am and at 2:00pm
Location: Wildwood Grill at Fontana Village

Registration

Time: 2:00pm - 4:00pm
Location: The Blue Ridge Room located on the lower level of the Main Fontana Lodge

Cherohala Skyway and Dinner

Time: 2:00pm
Location: General Store Parking lot at Fontana Village

Join Fred aka Frantic Freddy as you motor along the Cherohala Skyway and enjoy some great BBQ at Tellico Plains

Dinner, Sunset and Elks

Time: 3:30pm
Location: General Store Parking lot at Fontana Village

Join Woody and Barbie as you step back in time with a old fashion dinner at Naber Car Hop drive thru, then motor on to Cataloochee Valley to watch the graceful elk come out and graze.

Lynn's Restaurant

Time: 5:00pm
Location: General Store Parking lot at Fontana Village

Join David and Katarina Lopez on a short drive to Robbinsville to dine at Lynn's Dinner.

Dragon BINGO

Time: 7:00pm
Location: Rec. Hall (AKA the Adventure Center)

Join the crew from the PittStop MINI Club as they host the first ever Dragon BINGO. Enjoy some good company, soft drinks and a chocolate fountain, plus a chance to win some awesome prizes.

Way Motor Works Party

Time: 8:00pm
Location: Way Motor Works Tent

Join your host Waylan for a night of mischief and mayhem.

Friday May 1st, 2009

Registration

Time: 9:00am - 11:00am
Location: The Blue Ridge Room located on the lower level of the Main Fontana Lodge

Dragon Parade

Time: 8:00am
Location: Base of Fontana Dam

Join Jason aka Xiek from Canada as you we motor on our annual Dragon Parade. Have a canned good and \$1.00 ready if you want your "Xiek's Motoring" CD.

Heinzelmannchen Brewery And Lunch

Time: 9:00am
Location: General Store Parking Lot at Fontana Village

Join Nate (IstmaB) as you motor to Slyva, NC for a Brewery taste and tour, then lunch.

Highlands Rib Run

Time: 9:30am
Location: General Store Parking Lot at Fontana Village

Join Steve and Pam (AKA Mielnicki & Pamalalala) as you motor to the Highlands and enjoy some awesome BBQ.

Dillsboro and the Jarrett House

Time: 10:00am
Location: General Store Parking lot at Fontana Village

Join Barry and Robin (Snooter) as you step back in time and have lunch at the Historic Jarrett House and then smooze around the quaint historic town of Dillsboro

Yokohama Tech Talk

Time: 10:00am and 3:00pm
Location: Wildwood Grill at Fontana Village

Registration

Time: 2:00pm - 4:00pm
Location: The Blue Ridge Room located on the lower level of the Main Fontana Lodge

MOTD MINI Car Show

Time: 2:00pm
Location: Baseball field of Fontana Village

Enter or be a judge. Either way it's FREE. So join Aaron from Outmotoring.com as he host our 2nd Annual MINI car show.

Rivers End Dinner Drive

Time: 4:00pm
Location: General Store Parking lot at Fontana Village

Join David and Katarina (cabriopilot) for a drive over to the Rivers End Restaurant for Dinner.

Brewswap

Time: 6:00pm
Location: Rec. Hall (AKA the Adventure Center) at Fontana Village

Join Chad Miller as Detroit Tuned host our 4th Annual BrewSwap and Beerlympics

Drive-In Movie

Time: 8:00pm
Location: Baseball Field at Fontana Village

Join Michigan MINIs as they help bring back the Drive-In Movie. Watch from your MINI or bring a blanket and chairs as we enjoy a showing of the "Bourne Identity"

Saturday May 2nd, 2009

Registration

Time: 9:00am - 11:00am
Location: The Blue Ridge Room located on the lower level of the Main Fontana Lodge

Draggin Dragons

Time: 10:00am
Location: Rec. Hall (AKA the Adventure Center) at Fontana Village

Join PittStop MINIs as they host the second MINI pine car races we like to call "Draggin Dragons"

Yokohama Tech Talk

Time: 10:00am
Location: Wildwood Grill at Fontana Village

Panoramic Photo

Time: 10:30am
Location: The Baseball Field at Fontana Village

Join award winning photographer George Pearl as he photographs our awesome MINIs with his custom rotating 180 degree camera

Ice Cream Run

Time: 11:15am
Location: General Store Parking lot at Fontana Village

Join David and Katarina Lopez for a Ice Cream run to Bryson City.

Jet Boat Excursion

Time: 3:00pm
Location: General Store Parking lot at Fontana Village

Join the Gulf South Motoring Club for some fast pace fun times as you Jet Boat on Lake Fontana

Geocaching Meet

Time: 3:00pm
Location: Top of Fontana Dam

Join awood279 and jrudy01 for a great time meeting other MINI owners who have embraced the wonderful combination of geocaching and motoring.

Yokohama Tech Talk

Time: 2:00pm
Location: Wildwood Grill at Fontana Village

Farewell Dinner

Time: Doors open at 5:00pm Dinner Served at 6:00
Location: Rec. Hall (AKA the Adventure Center) at Fontana Village

Join your host Snooter as we bid farewell to another great Dragon event.

Darkness on the Dragon

Time: 8:45pm
Location: General Store Parking lot at Fontana Village

Join Jack Rowland (MINI_Bee) as you motor the Dragon in the Dark . You'll be back in time for the Midnight Run.

Midnight on the Dragon

Time: 11:00pm
Location: General Store Parking lot at Fontana Village

And yes, we could not end a Dragon without our annual Midnight run hosted by the MKO club.

Handy 2009 MOTD Pocket Schedule

Wednesday - April 29th

Registration	2-5pm
Welcome Dinner	6:00PM (doors open at 5:00pm)
Cigar Salon	8:00PM
Dragon Wine 09	8:00PM

Thursday - April 30th

Registration	9-11AM & 2-4PM
Newbie Orientation	8:00AM
Zip Line Excursion	9:30AM
Road to Nowhere Drive	10:00AM
Yokohama "Tech Talks"	10:00 AM & 2:00PM
Cherohala Skyway and Dinner	2:00PM
Dinner, Sunset and Elks	3:30PM
Lynn's Restaurant Drive	5:00PM
Dragon Bingo	7:00PM
Way Motor Works Party	8:00PM

Friday - May 1st

Registration	9-11AM & 2-4PM
Dragon Parade	8:00AM
Topless on the Dragon	Return Drive of Dragon Parade
Heinzelmannchen Brewery & Lunch	9:00AM
Highlands Rib Run	9:30AM
Dillsboro and Jarrett House Drive	10:00AM
Yokohama "Tech Talks"	10:00 AM & 3:00PM
MINI Car Show	2:00PM
Rivers End Dinner Drive	4:00PM
Brewswap	6:00PM
Drive-in Movie	8:00PM

Saturday - May 2nd

Registration	9-11AM
Draggin Dragons	10:00AM
Yokohama "Tech Talks"	10:00 AM & 2:00PM
Panoramic Photo	10:30AM
Ice Cream Run	11:15AM
Jet Boat Excursion	3:00PM
Geocaching Meet	3:00PM
Farewell Dinner	6:00PM (doors open at 5:00pm)
Darkness on the Dragon	8:45PM
Midnight on the Dragon	11:00PM

HISTORY OF MINIs ON THE DRAGON

In May of 2003, the first group of Miniacs went to conquer the Dragon. Sixty cars in number and strong in spirit the first Dragon slayers were excited to come back and tell the rest of the world of their adventure. It was this group that ordained that the first weekend in May, they would return, bringing as many MINI friends as possible. The following year, 2004, the Dragon hosted approximately 150 MINIs and their families. With the Atlanta group hosting a welcome dinner, this "Second Dragon Coming" began with a bang. MINIUSA brought one of the first convertibles; there were no fewer than 3 classic Minis and many, many, MANY MINIs. The cry of "Oh, so you are _____?" could be heard all over the dinner. There was the first Chili Cook-Off, hosted by Clover Butte (MINIclo) and Patricia Babischkin (Babswife). There were drives organized by Smokey Mountain MINIs, including a Time, Speed, Distance Run. And few can forget "the party cabin." Another first for the second year was a Midnight Run - complete with glow-in-the-dark t-shirts.

Within a few hours of the last MINIs leaving the Dragon in 2004, there was the beginning of a plan, Let's do this again. Let's do more; let's have more fun; and most importantly, LET'S BRING MORE FRIENDS!!!

It is from these humble beginnings, we welcome you to the Dragon. For those who are making this trip for the first time, we welcome you and hope you'll be back many more times. For those of you who have been here before, welcome back and we hope that this year's pilgrimage is as wonderful as it has been before. And finally, to those original 60 who came that May, who keep coming back, who spawned and inspired this idea --Lead the way to the Dragon --- Let's Motor!

FONTANA VILLAGE RESORT

Fontana Village is exactly that, a village. It was originally built to house the workers building the nearby Fontana Dam in 1942. This small town contained everything needed to support the workers building the tallest dam on the East Coast, a general store, school, post office, hospital, church, even a police and fire department. As you travel around the resort you can see these buildings, some of which are still in use today. The dam was completed in 1945, and in 1947 the village was turned into the largest resort in the Smokey Mountains.

EMERGENCY INFORMATION

Given the somewhat remote location of the event, we'd like you to be aware of what to do in the event of an accident or other emergency. In addition cell phone coverage is between poor and non-existent for most of the area.

First, if possible and depending on you're location, it's recommended you make you're way to either the Fontana Village, or The Crossroads of Time. Fontana Village has First Aid personnel at the resort.

Additional options, if you're not on The Dragon but in Tennessee are the Monroe County Sheriff who can be reached at (423)442-3911 or the Tellico Ranger Station on the Tennessee side of the Cherohala Skyway, located at 250 Ranger Station Road, Tellico Plains, TN 37385 (423)253-2520

If you are in North Carolina but not on the Dragon, the Graham County Sheriff can be reached at (828)479-3352 or the Cheoah Ranger Station on the North Carolina side of the Cherohala Skyway, it is located at 1133 Massey Branch Road, Robbinsville NC 28771. (828)479-6431

In addition there is a TVA Police station located at the top of the Fontana Dam near the Visitor's Center. If you have phone access you can also use 911.

The closest hospital is the Swain County Hospital in Bryson City

As a reminder, none of the drives are a race. Please drive safely, obey all traffic laws, and stay alert for changing road conditions.

Safety on the Dragon!

Written by and used with permission of Ron Johnson from tailofthedragon.com.

Drive the Dragon at your skill level - don't try to push it or keep up with faster vehicles.

STAY IN YOUR LANE, There are videos available for sale that show vehicles cutting the corners and taking chances that might appear "fun" while sitting in your easy chair. BEWARE ! This style of driving on the Dragon can cost you dearly. The challenge of the Dragon is to take the many curves in the best line possible and both lanes IS NOT "the line". Drive Florida if you like to straighten out the curves.



Do NOT sightsee. The Dragon is to drive, not to watch the sights. On many runs I don't even see what is on the side of the road. I'm watching the roadway way ahead.

Look far ahead at the road, curves, bushes, other vehicles, etc. If you haven't seen the hazards right in front of you, you are going to hit them anyway, so you might as well pay attention to what you have time to avoid.

We have seen deer, bear, turkeys, and wild boar on the roadway. Be ready to brake and slow. When we say brake we DO NOT mean slamming on the brakes. That will get you turned around in a hurry and it's no fun looking at where you've been at any speed.

Maintain a "safe zone". Keep a safe distance between you and the vehicle ahead of you. Watch your rear view mirrors for faster vehicles. If you see a faster rider/driver coming up behind you, pull over to the right of your lane, slow down just a little, and wave them around. It is much safer to let a faster vehicle around you than to try to outrun them. NEVER stay left trying to keep someone from passing you. NEVER pull off the road onto the shoulder unless it is at one of the pull-off parking areas. It may be illegal to pass on the Dragon, but I'll let a faster vehicle get around me to protect my safe zone.

There will always be faster drivers than you. Don't try to be the King of the Dragon. Drive the Dragon many times before trying to challenge it. Even then you still need to respect it at all times.

DO NOT STAND ON THE BRAKES if you see danger ahead. You are much better off to tap the brakes and maintain control. Some 90% of the accidents on the Dragon are due to speed and then over-braking. If you see another vehicle coming at you in your lane, hug the white line in your lane. In all likelihood you can avoid trucks and trailers if you stay alert and watch ahead.

DO NOT be spooked by other vehicles. DO NOT make sudden avoidance moves. You might have to adjust your line to avoid a car, truck, or bike, but DO NOT lay on the brakes or turn off the roadway suddenly unless that is the only out you have. Motorcycles might dent your car, but that is better than going off the bank and hitting a tree sideways. If a cycle is in your lane that is their mistake and problem, don't let them force you into a worse situation for yourself.

Trucks are usually traveling at a very slow speed and you should have time to stop and back-up if you see one coming at you and taking the whole corner. Watch for signals from drivers/riders coming at you. Many times they will escort a big truck over the Dragon and wave a warning to you to pull over. DO NOT ignore these warnings.

Avoid driving hard on the Dragon in heavy traffic times. Weekends from 11 am to 5 pm are the busiest. These are the times to lay back and enjoy watching the "show" go by.

The early mornings (before 11 am) and the late afternoons (after 5 pm) have the least traffic. ALWAYS stay 100% alert. You do not have the advantage of relaxing on the Dragon.

Make sure your vehicle is mechanically sound and that your tires are good. Plan to make several runs, the first is always a nervous one then you can have fun on the second and third.

DO NOT over-use your brakes. Use your gears and DOWNSHIFT. A good Dragon driver WILL NOT use a lot of brakes.

Focus - do not daydream. Watch the road, your mirrors, and pay attention to other bikes/cars/trucks. 99% of the accidents on the Dragon come from the following:

Too much speed - Too much brakes - Inattentiveness - Driving above your abilities



Over the center and opposite white line!



Note the side of the road he's on!

THE CHEROHALA SKYWAY

The Tail of the Dragon isn't the only road in the area that draws riding and driving enthusiasts, the Cherohala Skyway is another of the regions more popular roads. Built along portions of a former Cherokee Indian trading route, this 40 mile road took over 30 years to build and cost \$100 million. However, the scenery on this winding two lane road as it travels through the Nantahala National Forest in North Carolina and the Cherokee National Forest in Tennessee (hence the name Cherohala) is said to rival what can be found on the Blue Ridge Parkway. Should you decide to take a trip on the Cherohala be prepared, while it may be warm in Robbinsville near the NC start of the Skyway, as the road climbs to its highest point at 5,390 feet the temperature can drop dramatically. Snow is common on the road from mid-November through April, especially in the higher elevations.

There are plenty of hiking trails and photo opportunities along the Skyway, but with the exception of restrooms, there are no services available along the length of the road. Depending on the number of stops you take along the way, it can take between 90 minutes to 2 hours to travel the length of the Cherohala Skyway.

THE CHEROHALA-DRAGON Loop

Looking for a scenic and challenging drive? Then take the full Cherohala Skyway, Tail of The Dragon Loop. This 115 mile trip will take you between 3 to 4 hours not counting any stops you may make along the way. The route has been provided by the folks who run The Tail of The Dragon website (www.tailofthedragon.com)

Take 143 West from Robbinsville. The road can have moderate traffic, many road-patches, and hazards such as gravel/tree limbs on the roadway. This winding two lane road passes the BLUE BOAR INN and SNOWBIRD LODGE entrances before turning into the Skyway at Santeetlah Gap. The driveway into the Blue

Boar is over a mile of gravel, so take this into consideration if you are making plans to visit there. The Snowbird drive is steep, but paved, with a gravel parking area. Hwy 143 improves at the beginning of the Cherohala at Santeetlah Gap.

The Cherohala climbs from 2,660 to more than 5,300 feet in the first 11 miles. There are some tight curves, but most can be traveled at the 45 mph speed limit with little difficulty. After passing the Santeelah Overlook at an elevation of 5,390 feet you begin a series of downhill curves before reaching the Tennessee State Line. From here to Tellico Plains the Skyway is designated as Highway 165. The Skyway descends to its lowest elevation of 900 feet along the Tellico River. For a gas and food stop, visit the CHEROHALA MARKET located on Hwy 165 between Hwy 360 and US 68.

At Tellico Plains you have two options: One is to take a right on Hwy 360 just before downtown Tellico. The second option is to continue in to Tellico and take a right on Hwy 68.

If you take option one above you will come to Hwy 411. Take a right on 411 (a four lane divided hwy).

If you take option two above you will come to Hwy 411 at Madisonville. Take a right onto Hwy 411. There are some five miles of two-lane construction on this stretch.

Just after crossing the Little Tennessee River at Vonore you will take a right on Hwy 72. A couple of miles into this road you will get an awesome preview of the mountains where you will soon encounter the Dragon. **WARNING** there is a sharp turn about 2 3/4 miles after getting on 72. There have been some 30 accidents (cars and bikes) here in less than a year. You can see it coming if you are heading west, but traveling east it catches you by surprise. **SLOW DOWN.**

Continue on Hwy 72 to the stop sign (about 6 miles altogether). The wide, straight section invites high speed - watch out because this is a favorite radar trap for the local sheriff and TNHP. Take a right onto 129. Follow 129 along the Little Tennessee River for approximately 8 miles and you will enter the Tail of the Dragon where 129 leaves the river.

Highlands and Waterfalls



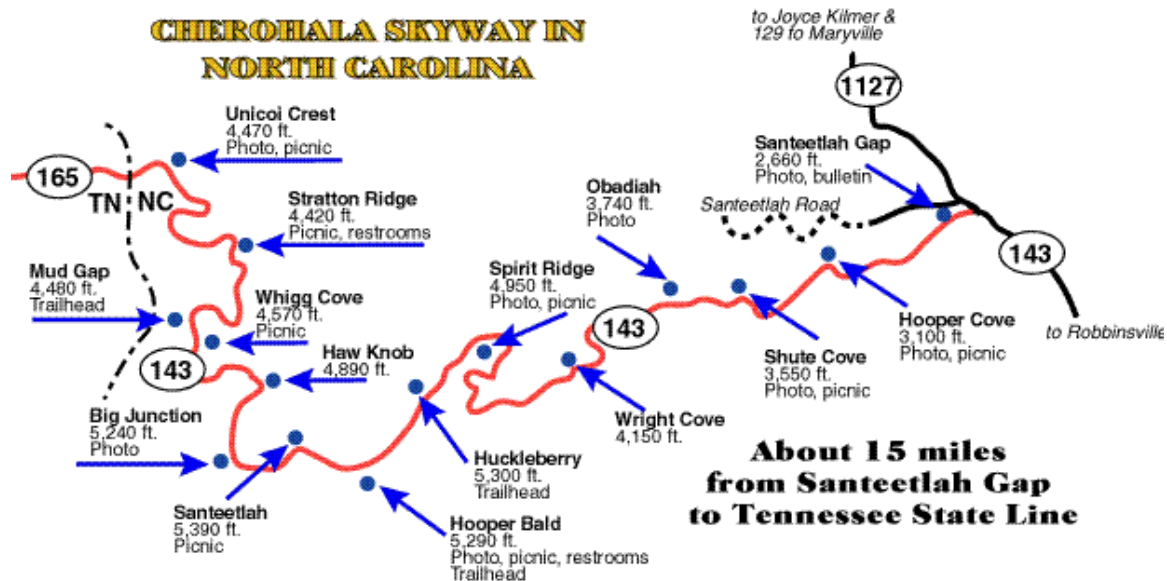
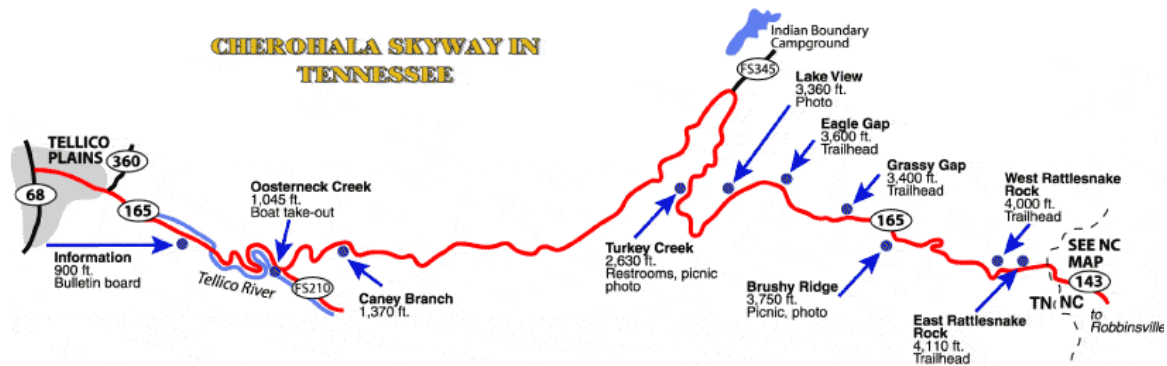
Bridal Veil Falls - 2.5 mi. east of Highlands on U.S. 64. Visible from the highway, which at one time routed traffic under the falls. Height 120 ft.

Cullasaja Falls - Visible from U.S. 64, in Cullasaja Gorge, 11 mi. east from Franklin, 9 mi. west from Highlands. Height 250 ft. Accessible by foot trail, a half-mile through steep, rough terrain.

Dry Falls - Located near U.S. 64, 3.5 mi. west from Highlands, 16.5 mi. east from Franklin. Paved walkway leads to falls from parking area. Walk underneath the 75 ft. falls.

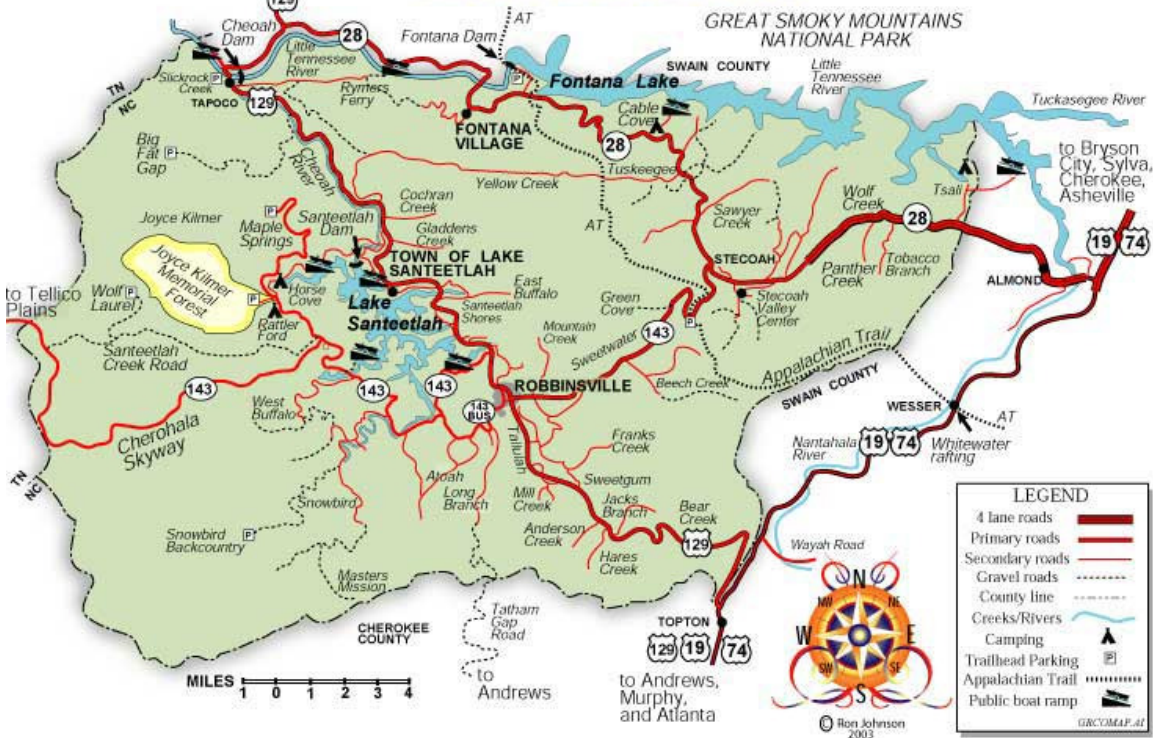
Glen Falls - From Highlands, travel 3 mi. south on NC 106. Turn left on U.S. Forest Service Rd. with "Glen Falls" marker. One-mile trail to falls is **steep and rough**. Consists of three large falls, each dropping approx. 60 feet.

Whitewater Falls - At 411 ft., the highest falls in Eastern America. From Cashiers, take U.S. 64 east, 10 mi. to "Whitewater Road." Falls are located 10 mi. south on Whitewater Rd., near the NC-SC state line. There's a great Deli in Highlands called Donleons Deli Cafe at 30 Dillard St. Map and directions to Highlands on next page, then use the map above to explore.



to Maryville, Knoxville, and Cades Cove via Tail of the Dragon

GRAHAM COUNTY



WESTERN NORTH CAROLINA

MILEAGE TO ROBBINSVILLE

KNOXVILLE	88 miles
ASHEVILLE	100 miles
CHATTANOOGA	127 miles
ATLANTA	154 miles
RALEIGH	341 miles

