
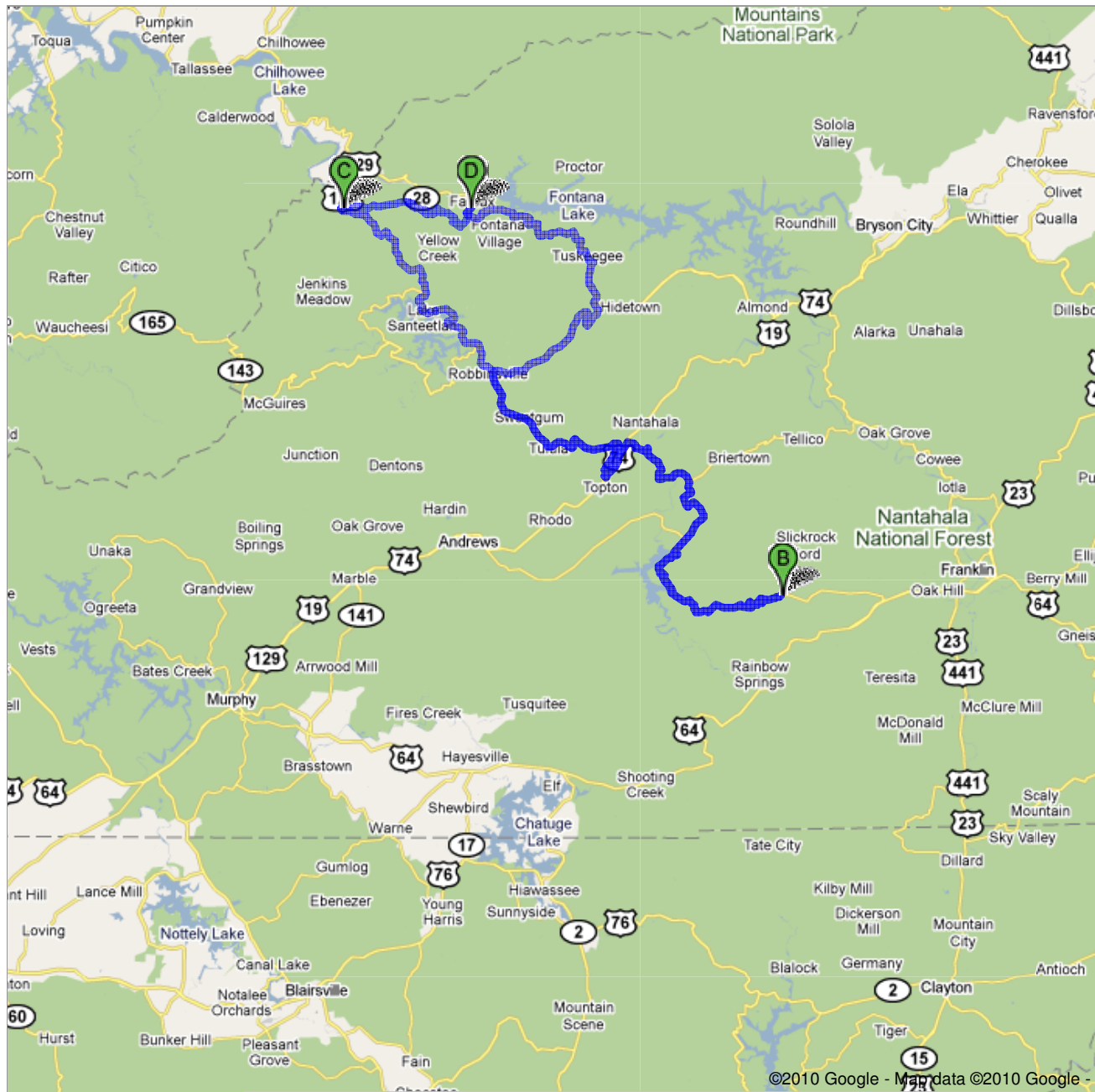












Directions to N Carolina 28, NC
117 mi – about 3 hours 5 mins

Save trees. Go green!
 Download Google Maps on your phone at google.com/gmm








 N Carolina 28, NC

- | | | |
|--|--|-----------------------------|
|  | 1. Head southwest on N Carolina 28 S/Fontana Rd toward Welch Rd
About 18 mins | go 12.2 mi
total 12.2 mi |
|  | 2. Turn right at N Carolina 143 W/Sweetwater Rd
About 13 mins | go 8.8 mi
total 21.0 mi |
|  | 3. Turn left at Rodney Orr Bypass/US-129 S
Continue to follow US-129 S
About 13 mins | go 11.5 mi
total 32.5 mi |
|  | 4. Turn left at Tallulah Rd/US-129 S | go 135 ft
total 32.5 mi |
|  | 5. Turn left at US-19 N/US-74 E
About 3 mins | go 2.1 mi
total 34.7 mi |
|  | 6. Turn right at Wayah Rd
About 23 mins | go 13.0 mi
total 47.7 mi |
|  | 7. Turn right to stay on Wayah Rd
About 17 mins | go 9.4 mi
total 57.1 mi |








Total: **57.1 mi** – about **1 hour 29 mins**

 Wayah Rd, NC total 0.0 mi

- | | | |
|--|--|-----------------------------|
| | 8. Head west on Wayah Rd
About 17 mins | go 9.4 mi
total 9.4 mi |
|  | 9. Turn left to stay on Wayah Rd
About 23 mins | go 13.0 mi
total 22.4 mi |
|  | 10. Turn left at Nantahala George Rd/US-19 S/US-74 W
Continue to follow US-19 S/US-74 W
About 3 mins | go 2.1 mi
total 24.6 mi |
|  | 11. Turn right at Tallulah Rd/US-129 N | go 135 ft
total 24.6 mi |
|  | 12. Turn right to stay on Tallulah Rd/US-129 N
Continue to follow US-129 N
About 29 mins | go 26.7 mi
total 51.3 mi |

Total: **51.3 mi** – about **1 hour 13 mins**

 Tapoco Rd/US-129 N total 0.0 mi

- | | | |
|--|--|---------------------------|
|  | 13. Head north on Tapoco Rd/US-129 N toward County Rd 1247/Meadow Branch Rd | go 16 ft
total 16 ft |
|  | 14. Take the 1st right onto County Rd 1247/Meadow Branch Rd
About 9 mins | go 3.6 mi
total 3.6 mi |
|  | 15. Slight right at County Rd 1246/Rhymers Ferry Rd
About 10 mins | go 4.2 mi
total 7.8 mi |
|  | 16. Turn right to stay on County Rd 1246/Rhymers Ferry Rd | go 0.1 mi
total 7.9 mi |
| | 17. Continue onto Circle Rd/State Route 1246 | go 0.1 mi
total 8.0 mi |
|  | 18. Turn left at Welch Rd
About 1 min | go 0.3 mi
total 8.3 mi |
|  | 19. Slight left to stay on Welch Rd | go 476 ft
total 8.4 mi |
|  | 20. Turn left at Fontana Rd | go 0.2 mi
total 8.6 mi |

21. Slight **left** at **N Carolina 28 N/Fontana Rd**
About 2 mins

go 0.5 mi
total 9.1 mi

Total: **9.1 mi** – about **23 mins**



N Carolina 28, NC

These directions are for planning purposes only. You may find that construction projects, traffic, weather, or other events may cause conditions to differ from the map results, and you should plan your route accordingly. You must obey all signs or notices regarding your route.

Map data ©2010 Google

Directions weren't right? Please find your route on maps.google.com and click "Report a problem" at the bottom left.