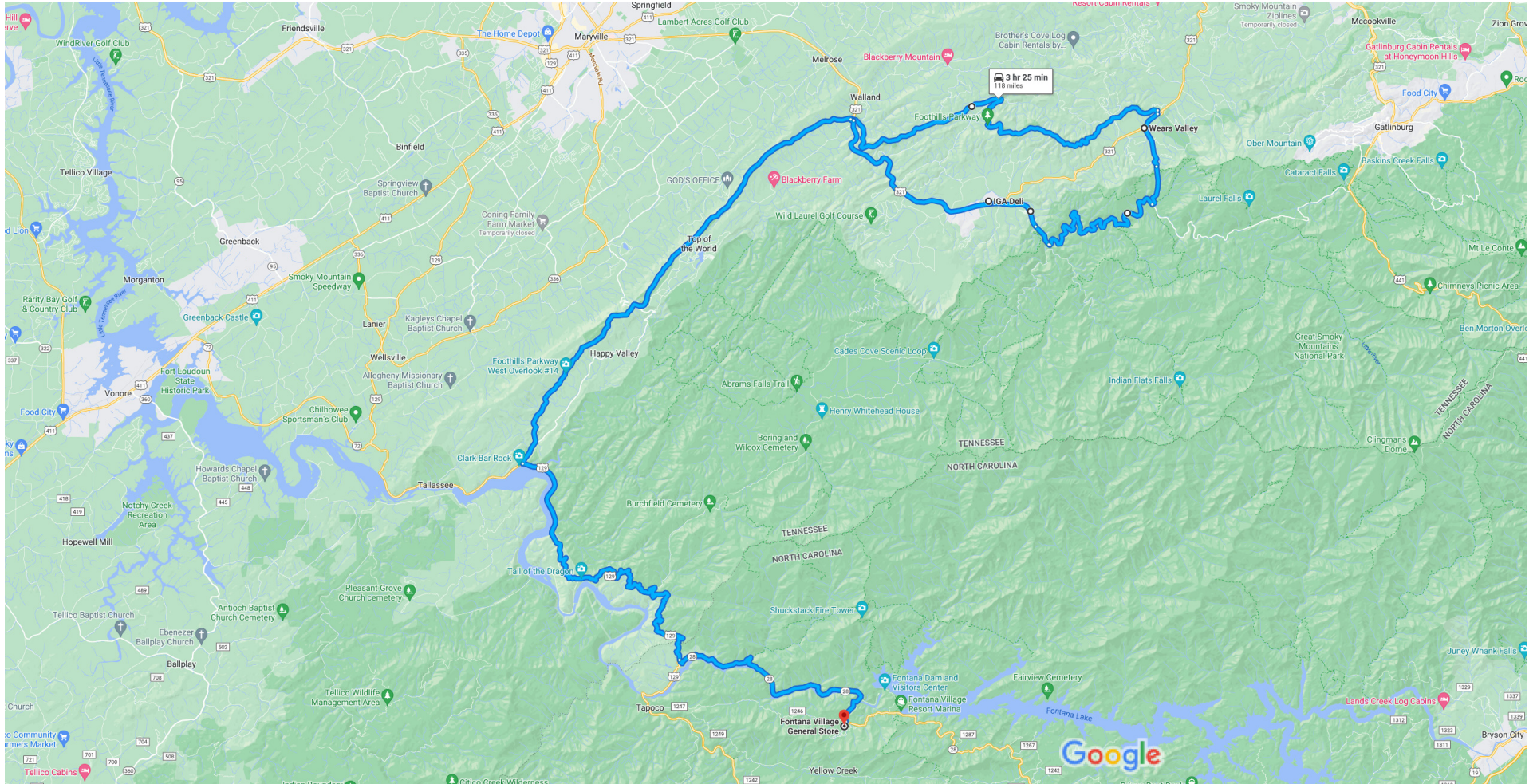




Fontana Village General Store, 180 Welch Rd, Fontana Dam, NC 28733 to Fontana Village General Store, 180 Welch Rd, Fontana Dam, NC 28733









Drive 118 miles, 3 hr 25 min



Map data ©2023 Google 2 mi

Fontana Village General Store  
180 Welch Rd, Fontana Dam, NC 28733

- ↑ 1. Head east on Welch Rd toward Fontana Rd
- 
- 23 ft






-  2. Turn left onto Fontana Rd  
----- 0.2 mi
-  3. Turn left at the 1st cross street onto NC-28 N  
----- 8.9 mi
-  4. Turn right onto US-129 N  
 [Entering Tennessee](#)  
----- 15.0 mi
-  5. Turn right onto Foothills Parkway Section  
8H/Foothills Pkwy W  
 [Continue to follow Foothills Pkwy W](#)  
----- 31.5 mi
-  6. Turn right onto the ramp to US-321 S  
----- 0.1 mi
-  7. Turn right onto US-321 S  
----- 0.6 mi


---

1 hr 36 min (56.4 mi)

### Wears Valley


Tennessee 37862

-  8. Head southeast on Line Springs Rd toward  
Roundtop Dr  
----- 1.4 mi
-  9. Continue onto Wear Cove Gap Rd  
----- 1.4 mi
-  10. Turn right onto Little River Gorge Rd/Old State  
Hwy 73 Scenic  
----- 7.7 mi
-  11. Turn right onto Old State Hwy 73 Scenic  
----- 184 ft
-  12. Continue onto Townsend Entrance Rd  
----- 0.7 mi

- ↑ 13. Continue onto E Lamar Alexander Pkwy  
 Destination will be on the right  
0.5 mi

24 min (11.8 mi)

**The Riverstone Restaurant**  
8503 TN-73, Townsend, TN 37882

- ↑ 14. Head northwest on E Lamar Alexander Pkwy toward Davis Rd  
1.4 mi
- ↪ 15. Turn right onto Clearwater Dr  
200 ft
- ↶ 16. Turn left  
246 ft
- ↷ 17. Sharp right  
305 ft
- ↶ 18. Turn left  
 Destination will be on the right  
92 ft

4 min (1.6 mi)

**IGA Deli**  
7929 E Lamar Alexander Pkwy, Townsend, TN 37882

**Take Clearwater Dr to US-321 S/E Lamar Alexander Pkwy**  
2 min (0.1 mi)

- ↑ 19. Head southeast toward Clearwater Dr  
30 ft

- 20. Turn right toward Clearwater Dr  
200 ft
- 21. Turn right toward Clearwater Dr  
56 ft
- ↶ 22. Turn left toward Clearwater Dr  
246 ft
- 23. Turn right at the 1st cross street onto Clearwater Dr  
200 ft

**Follow US-321 S/E Lamar Alexander Pkwy to Foothills Parkway Section 8G/Foothills Pkwy W in Walland. Exit from US-321 S/E Lamar Alexander Pkwy**

- 10 min (7.1 mi)
- 24. Turn right onto US-321 S/E Lamar Alexander Pkwy  
7.0 mi
- ↶ 25. Use the left lane to take the exit toward Foothills Parkway Section 8G/Foothills Pkwy W  
0.1 mi
- ↶ 26. Turn left onto Foothills Parkway Section 8G/Foothills Pkwy W (signs for Look Rock/US-129/Fortana)  
[Continue to follow Foothills Pkwy W](#)  
25 min (16.8 mi)

**Continue on US-129 S to Fontana Dam**

- 44 min (23.9 mi)
- ↶ 27. Turn left onto US-129 S  
[Entering North Carolina](#)  
15.0 mi
- ↶ 28. Turn left onto NC-28 S  
8.9 mi

### Follow Fontana Rd to Welch Rd

- 
- 43 sec (0.2 mi)
- 29. Turn right onto Fontana Rd
- 
- 0.2 mi
- 30. Turn right onto Welch Rd
- i** Destination will be on the right
- 
- 23 ft
-

