



Notes

Fontana - Mingo Falls - Oconaluftee Visitor Center - Clingmans Dome

Trip to:

309 Woods Rd

Fontana Dam, NC 28733-7603

157.31 miles / 3 hours 50 minutes



472 Fontana Rd, Fontana Dam, NC 28733-970535.436490, -83.824706
(Address is approximate)

Download
Free App

1. Start out going **north** on **Fontana Rd** toward **NC-28**. [Map](#) **0.05 Mi**
0.05 Mi Total

2. Take the 1st **right** onto **NC-28 / Fontana Rd**. [Map](#) **1.7 Mi**
If you are on NC-28 and reach Tva you've gone about 0.9 miles too far 1.7 Mi Total

3. Turn **right** onto **NC-28 / Fontana Rd**. Continue to follow **NC-28**. [Map](#) **21.5 Mi**
If you are on Fontana Dam Rd and reach Tva you've gone about 0.2 miles too far 23.2 Mi Total

4. Turn **left** onto **Highway 19 W / US-19 N / US-74 E / NC-28**. Continue to follow **US-74 E**. [Map](#) **10.7 Mi**
33.9 Mi Total

5. Take **EXIT 69** toward **Hyatt Creek Rd / Ela**. [Map](#) **0.2 Mi**
34.1 Mi Total

6. Turn **left** onto **Hyatt Creek Rd**. [Map](#) **1.8 Mi**
If you reach US-74 E you've gone about 0.2 miles too far 35.9 Mi Total

7. Turn **right** onto **Ela Rd / US-19 N**. Continue to follow **US-19 N**. [Map](#) **5.5 Mi**
41.4 Mi Total

8. Turn **left** onto **Tsali Blvd / US-441 N**. [Map](#) **2.0 Mi**
*Tsali Blvd is 0.1 miles past Sequoyah Trl
Holiday Inn Express & Suites CHEROKEE/CASINO is on the corner
If you reach Acquoni Rd you've gone a little too far* 43.4 Mi Total

9. Turn **right** onto **Acquiona Rd**. [Map](#) **0.03 Mi**
*Acquiona Rd is 0.1 miles past Tsali Manor St
If you reach South Entrance Turnaround you've gone about 0.4 miles too far* 43.4 Mi Total

10. **Acquiona Rd** becomes **Acquoni Rd**. [Map](#) **0.04 Mi**
43.5 Mi Total

11. Turn **left** onto **Big Cove Rd**. [Map](#) **3.5 Mi**
*Sassy Sunflowers Bakery & Cafe is on the corner
If you reach Cherokee High Rd you've gone about 0.2 miles too far* 47.0 Mi Total

12. Turn **right**. [Map](#) **0.08 Mi**
If you reach Ross Swimmer Dr you've gone about 1.4 miles too far 47.1 Mi Total


 13. Turn **left** onto **Sherrill Cove Rd.** [Map](#) **1.3 Mi**
48.4 Mi Total

 14. **[100 - 106] SHERRILL COVE RD.** [Map](#)
If you reach Big Cove Rd you've gone about 2.1 miles too far

A to B Travel Estimate: 48.37 mi - about 1 hour 7 minutes

 **[100 - 106] Sherrill Cove Rd, Cherokee, NC 28719-9611**

 1. Start out going **southwest** on **Sherrill Cove Rd.** [Map](#) **1.3 Mi**
49.7 Mi Total


 2. Turn **right.** [Map](#) **0.08 Mi**
49.8 Mi Total
If you reach the end of Sherrill Cove Rd you've gone about 0.4 miles too far

 3. Turn **left** onto **Big Cove Rd.** [Map](#) **3.5 Mi**
53.2 Mi Total


 4. Turn **right** onto **Acquoni Rd.** [Map](#) **0.04 Mi**
53.3 Mi Total
Sassy Sunflowers Bakery & Cafe is on the corner

 5. **Acquoni Rd** becomes **Acquiona Rd.** [Map](#) **0.03 Mi**
53.3 Mi Total



  6. Turn **left** onto **US-441 S / Tsali Blvd.** [Map](#) **1.6 Mi**
54.9 Mi Total


 7. **562 TSALI BLVD.** [Map](#)
*Your destination is 0.1 miles past Drama Rd
If you reach US 19 N you've gone about 0.4 miles too far*

B to C Travel Estimate: 6.54 mi - about 13 minutes

 **562 Tsali Blvd, Cherokee, NC 28719-921335.483500, -83.316324**
(Address is approximate)

 1. Start out going **southwest** on **Tsali Blvd / US-441 S** toward **US 19 N / US-19 N / US-19 S / US-441 N.** [Map](#) **0.4 Mi**
55.4 Mi Total

  2. Take the 1st **left** onto **US 19 N / US-19 N / US-441 Bus S.** Continue to follow **US-19 N.** [Map](#) **2.2 Mi**
57.6 Mi Total
*Holiday Inn Express & Suites CHEROKEE/CASINO is on the corner
If you are on River Rd and reach Myers Dr you've gone about 0.6 miles too far*

 3. Turn **left** onto **Wrights Creek Rd.** [Map](#) **0.1 Mi**
57.7 Mi Total
*Wrights Creek Rd is 0.4 miles past Standing Deer Rd
If you reach John Whitetree Rd you've gone about 0.2 miles too far*


 4. **1174 PAINT TOWN RD.** [Map](#)
*Your destination is just past BIA Highway 420
If you reach Annie Bird Loop you've gone a little too far*



C to D Travel Estimate: 2.80 mi - about 5 minutes



 **1174 Paint Town Rd, Cherokee, NC 28719-813635.469311,**



-83.289320


(Address is approximate)


-
-  1. Start out going **south** on **Wrights Creek Rd** toward **BIA Highway 420**. [Map](#) **0.1 Mi**
57.8 Mi Total

 -   2. Turn **right** onto **Paint Town Rd / US-19 S**. Continue to follow **US-19 S**. [Map](#) **2.2 Mi**
60.1 Mi Total

 -   3. Turn **right** onto **Tsali Blvd / US-441 N**. Continue to follow **US-441 N** (Crossing into **Tennessee**). [Map](#) **20.4 Mi**
80.5 Mi Total
*US-441 N is just past Acquoni Rd
Holiday Inn Express & Suites CHEROKEE/CASINO is on the corner
If you are on US 19 N and reach Sequoyah Trl you've gone about 0.1 miles too far*

 -   4. Turn **slight left** onto **US-441 N / TN-71 / Newfound Gap Rd N**. [Map](#) **7.2 Mi**
87.7 Mi Total

 -  5. Turn **left** onto **Great Smoky Mountains National Park**. [Map](#) **0.4 Mi**
88.1 Mi Total
If you reach Balsam Point Quiet Walkway you've gone about 2.1 miles too far

 -  6. **CLINGMANS DOME RD**. [Map](#)
Your destination is 0.2 miles past Cove Hardwood Nature Trl


D to E Travel Estimate: 30.37 mi - about 49 minutes





Clingmans Dome Rd, Bryson City, NC 2871335.589376,


-83.470476



(Address is approximate)



-
-  1. Start out going **north** on **Great Smoky Mountains National Park**. [Map](#) **0.01 Mi**
88.1 Mi Total


 -  2. Take the 1st **left** to stay on **Great Smoky Mountains National Park**. [Map](#) **0.04 Mi**
88.1 Mi Total


 -  3. Keep **left** at the fork to continue on **Great Smoky Mountains National Park**. [Map](#) **0.3 Mi**
88.4 Mi Total

 -  4. Turn **right** to stay on **Great Smoky Mountains National Park**. [Map](#) **0.07 Mi**
88.5 Mi Total

 -   5. Turn **right** onto **US-441 S / TN-71 / Newfound Gap Rd N**. Continue to follow **US-441 S** (Crossing into **North Carolina**). [Map](#) **27.7 Mi**
116.1 Mi Total

 -   6. Turn **right** onto **US 19 N / US-19 S / US-441 S**. Continue to follow **US-19 S**. [Map](#) **5.5 Mi**
121.6 Mi Total
*US-19 S is 0.4 miles past Sequoyah Trl
Holiday Inn Express & Suites CHEROKEE/CASINO is on the corner
If you are on River Rd and reach Myers Dr you've gone about 0.6 miles too far*

 -  7. Turn **left** onto **Hyatt Creek Rd**. [Map](#) **1.7 Mi**
123.3 Mi Total
*Hyatt Creek Rd is 0.1 miles past Nelson Rd
If you reach Sandlin Rd you've gone a little too far*

 -  8. Merge onto **US-74 W** toward **Murphy**. [Map](#) **11.0 Mi**
134.3 Mi Total
If you are on Falls Branch Rd and reach High you've gone about 0.1 miles too far



9. Turn **right** onto **NC-28 / Highway 28 N**. Continue to follow **NC-28**. [Map](#)

NC-28 is 0.1 miles past Needmore Rd

If you are on Highway 19 W and reach Village Pond Rd you've gone about 0.1 miles too far

23.0 Mi

157.3 Mi Total



10. Turn **left** onto **Woods Rd**. [Map](#)

Woods Rd is just past Fairhaven Ct

If you reach Fontana Rd you've gone about 0.1 miles too far

0.04 Mi

157.3 Mi Total



11. **309 WOODS RD**. [Map](#)

If you reach Welch Rd you've gone about 0.1 miles too far

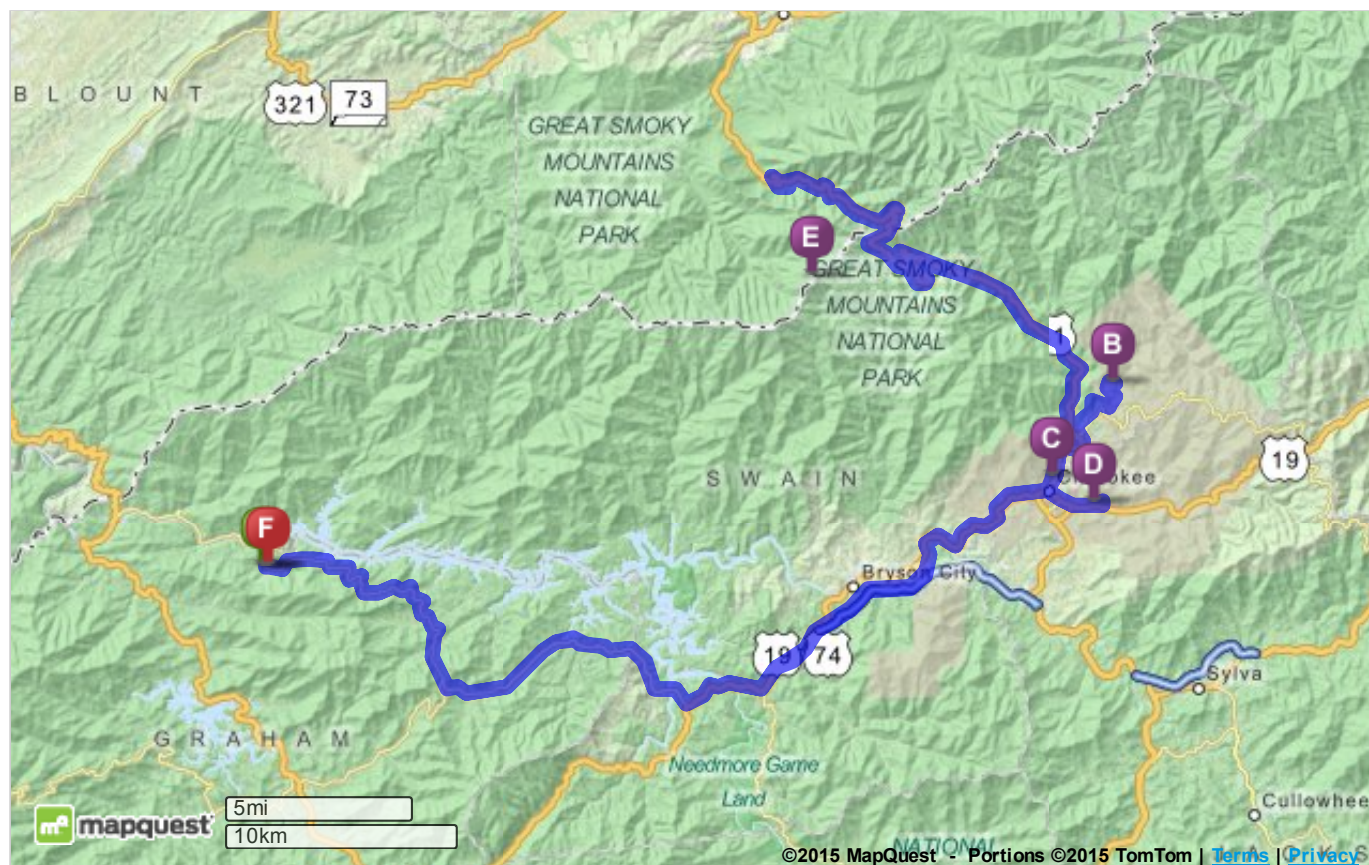
E to F Travel Estimate: 69.23 mi - about 1 hour 33 minutes



309 Woods Rd, Fontana Dam, NC 28733-760335.435883,
-83.822232

(Address is approximate)

Total Travel Estimate: **157.31 miles - about 3 hours 50 minutes**



©2015 MapQuest, Inc. Use of directions and maps is subject to the MapQuest Terms of Use. We make no guarantee of the accuracy of their content, road conditions or route usability. You assume all risk of use. [View Terms of Use](#)