

Fontana Village to Oliver Springs TN and the Devil's Triangle

Trip to:

Fontana Rd

Fontana Dam, NC 28733

212.84 miles / 5 hours 25 minutes



Fontana Rd, Fontana Dam, NC 2873335.436359, -83.822981

(Address is approximate)

Devil's Triangle starting off from Fontana Village

Download
Free App



1. Start out going **northwest** on **NC-28 / Fontana Rd** toward **Tva**. Continue to follow **NC-28**. [Map](#)

6.1 Mi

6.1 Mi Total



2. Turn **left** to stay on **NC-28**. [Map](#)

2.9 Mi

9.0 Mi Total



3. Turn **right** onto **US-129 N / US Highway 129** (Crossing into **Tennessee**). [Map](#)

4.6 Mi

13.7 Mi Total



4. Turn **left** onto **US Highway 129 / US-129 N / TN-115**. Continue to follow **US-129 N / TN-115**. [Map](#)

28.1 Mi

41.8 Mi Total



5. Turn **right** onto **US Highway 411 S / US-411 N / US-129 N / TN-33 / TN-115**. Continue to follow **US-411 N / US-129 N / TN-33 / TN-115**. [Map](#)

4.3 Mi

46.0 Mi Total

US-411 N is just past Old Clover Hill Rd

Ginas Country Kitchen is on the right

If you are on Clover Hill Rd and reach Ridgeway Trl you've gone about 0.2 miles too far



6. Turn **slight left** onto **US-129 N / TN-115**. [Map](#)

7.2 Mi

53.3 Mi Total

US-129 N is just past Cooper St



7. Merge onto **I-140 W** toward **Oak Ridge**. [Map](#)

11.5 Mi

64.8 Mi Total



8. Take **TN-162 N / Pellissippi Pkwy N** toward **Oak Ridge**. [Map](#)

5.5 Mi

70.3 Mi Total



9. Merge onto **TN-62 W** via the exit on the **left** toward **Oak Ridge**. [Map](#)

12.1 Mi

82.4 Mi Total



10. Make a **U-turn** at **Winter Gap Rd** onto **W Tri County Blvd / TN-62 / TN-61**. [Map](#)

0.3 Mi

82.6 Mi Total

If you are on W Tri County Blvd and reach Main St you've gone about 0.2 miles too far



11. **175 W TRI COUNTY BLVD.** [Map](#)

If you are on TN-62 and reach Main St you've gone about 0.5 miles too far

A to B Travel Estimate: 82.64 mi - about 2 hours

B **175 W Tri County Blvd**, Oliver Springs, TN 3784036.047140,
-84.342520
(Address is approximate)

 1. Start out going **southeast** on **W Tri County Blvd / TN-62 / TN-61** toward **Main St.** [Map](#) **0.7 Mi**
83.3 Mi Total

  2. Make a **U-turn** at **Strutt St** onto **TN-62 / TN-61 / E Tri County Blvd.** [Map](#) **0.9 Mi**
84.2 Mi Total
If you are on E Tri County Blvd and reach Richards Dr you've gone about 0.1 miles too far

  3. Take the 3rd **right** onto **Winter Gap Rd / TN-62.** Continue to follow **TN-62.** [Map](#) **8.1 Mi**
92.3 Mi Total
TN-62 is just past Windrock Rd


4. 4306 KNOXVILLE HWY. [Map](#)


If you reach Petros Hwy you've gone a little too far

B to C Travel Estimate: 9.67 mi - about 11 minutes

C **4306 Knoxville Hwy**, Oliver Springs, TN 37840-390036.070114,
-84.461989
(Address is approximate)

 1. Start out going **west** on **Knoxville Hwy / TN-62** toward **Petros Hwy / TN-116.** [Map](#) **0.01 Mi**
92.3 Mi Total

 2. Take the 1st **right** onto **Petros Hwy / TN-116.** Continue to follow **TN-116.** [Map](#) **16.0 Mi**
108.3 Mi Total
If you reach Portwood Store Rd you've gone about 0.2 miles too far

 3. Turn **right** onto **New River Hwy / TN-116.** [Map](#) **0.1 Mi**
108.4 Mi Total


4. 6016 NEW RIVER HWY. [Map](#)

If you reach Red Oak Ln you've gone a little too far

C to D Travel Estimate: 16.07 mi - about 33 minutes

D **6016 New River Hwy**, Briceville, TN 37710-520036.209841,
-84.320112
(Address is approximate)

 1. Start out going **south** on **New River Hwy / TN-116** toward **Red Oak Ln.** [Map](#) **7.4 Mi**
115.7 Mi Total

 2. Turn **left** to stay on **TN-116 / New River Hwy.** [Map](#) **2.9 Mi**
118.7 Mi Total
If you reach the end of Bill Patterson Rd you've gone about 0.1 miles too far

3. Turn **right** onto **Frost Bottom Rd / TN-330.** [Map](#) **2.0 Mi**



Frost Bottom Rd is just past Rockhouse Ln

120.7 Mi Total



4. **766 FROST BOTTOM RD.** [Map](#)

If you reach Half Moon Rd you've gone about 1 mile too far

D to E Travel Estimate: 12.29 mi - about 22 minutes



766 Frost Bottom Rd, Oliver Springs, TN 37840-600636.097151, -84.255450

(Address is approximate)



1. Start out going **southwest** on **Frost Bottom Rd / TN-330** toward **Half Moon Rd.** [Map](#)

4.0 Mi

124.7 Mi Total



2. Turn **right** onto **Hoskins Gap Rd.** [Map](#)

0.06 Mi

If you reach E Spring St you've gone about 1.1 miles too far

124.8 Mi Total



3. Turn **left** to stay on **Hoskins Gap Rd.** [Map](#)

3.0 Mi

127.7 Mi Total



4. Turn **slight left** onto **Windrock Rd.** [Map](#)

3.1 Mi

130.9 Mi Total



5. Turn **right** onto **W Tri County Blvd / TN-62 / TN-61.** [Map](#)

0.1 Mi

131.0 Mi Total



6. Make a **U-turn** at **Winter Gap Rd** onto **TN-62.** [Map](#)

11.7 Mi

If you are on W Tri County Blvd and reach Main St you've gone about 0.2 miles too far

142.7 Mi Total



7. Merge onto **Pellissippi Pkwy S / TN-162 S** toward **Knoxville.** [Map](#)

5.8 Mi

148.5 Mi Total



8. **Pellissippi Pkwy S / TN-162 S** becomes **I-140 E.** [Map](#)

10.9 Mi

159.4 Mi Total



9. Merge onto **US-129 S / TN-115** via **EXIT 11A** toward **Alcoa / Maryville.** [Map](#)

11.7 Mi

171.1 Mi Total



10. Turn **left** onto **Calderwood Hwy / US-129 S / TN-115 / TN-1125.** Continue to follow **US-129 S / TN-115.** [Map](#)

28.1 Mi

US-129 S is 0.3 miles past Ridgeway Trl
Ginas Country Kitchen is on the left

199.2 Mi Total



11. Turn **right** onto **US Highway 129 / US-129 S / TN-115.** Continue to follow **US Highway 129 / US-129 S** (Crossing into **North Carolina**). [Map](#)

4.6 Mi

203.9 Mi Total



12. Turn **left** onto **NC-28.** [Map](#)

2.9 Mi

NC-28 is 0.6 miles past Cheoah Overlook Rd
If you reach Shuler Lake Rd you've gone a little too far

206.8 Mi Total



13. Turn **right** to stay on **NC-28.** [Map](#)

6.0 Mi

If you reach the end of National Park Rd you've gone about 0.1 miles too far

212.8 Mi Total



14. Turn **slight right** onto **Fontana Rd.** [Map](#)

Fontana Rd is 0.9 miles past Tva

0.04 Mi

212.8 Mi Total



15. **FONTANA RD.** [Map](#)

If you reach Welch Rd you've gone about 0.1 miles too far

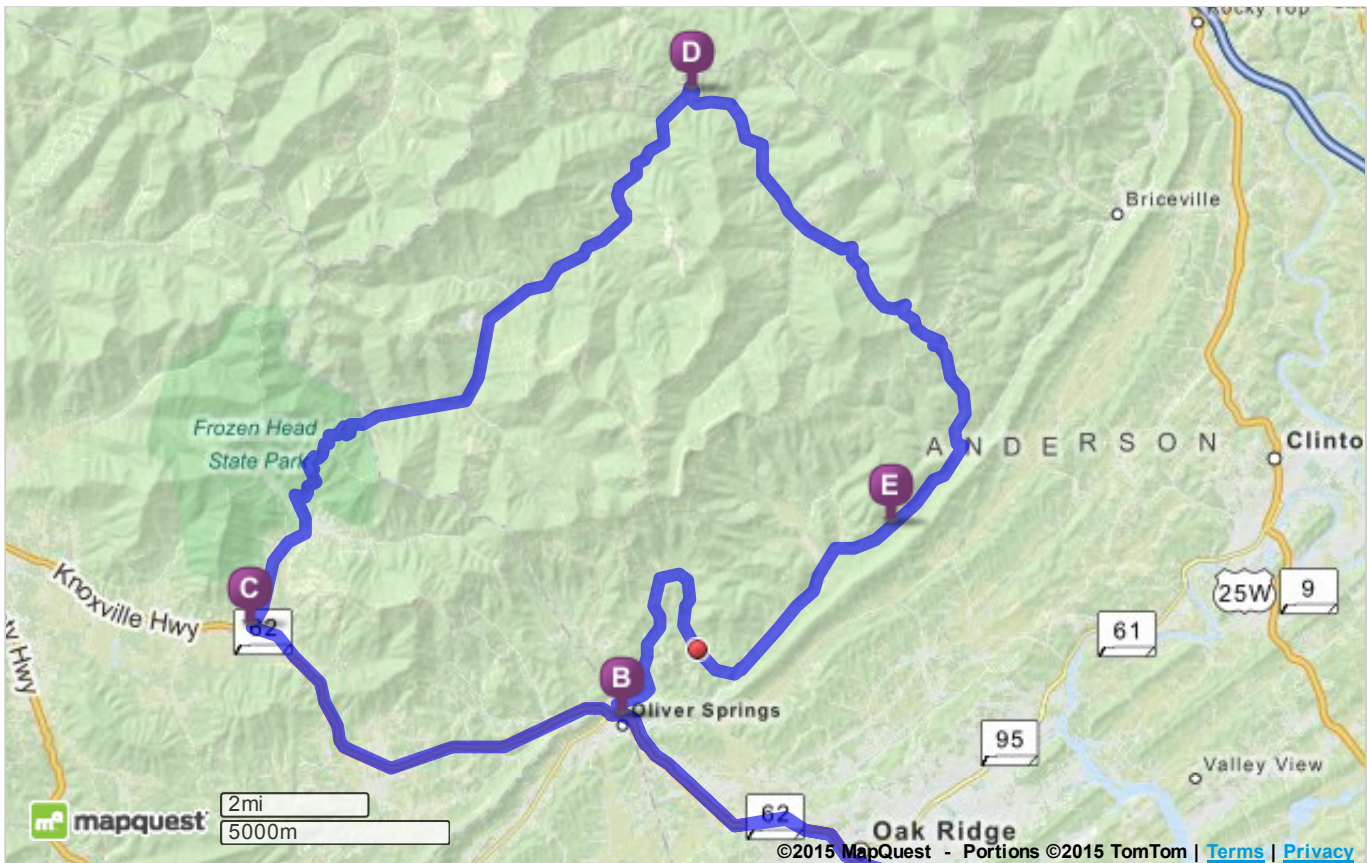
E to F Travel Estimate: 92.17 mi - about 2 hours 16 minutes



Fontana Rd, Fontana Dam, NC 2873335.436600, -83.824744

(Address is approximate)

Total Travel Estimate: **212.84 miles - about 5 hours 25 minutes**



©2015 MapQuest, Inc. Use of directions and maps is subject to the MapQuest Terms of Use. We make no guarantee of the accuracy of their content, road conditions or route usability. You assume all risk of use. [View Terms of Use](#)