



Trip to:

Fontana Village, NC

138.25 miles / 3 hours 35 minutes

Notes

Fontana Village - Cherohala Skyway to Tellico Plains and back to Fontana via the Dragon



Fontana Village, NC

Download Free App



1. Start out going **east** on **NC-28 / Fontana Rd** toward **Welch Rd**. [Map](#)

1.4 Mi

1.4 Mi Total



2. Turn **right** to stay on **NC-28 / Fontana Rd**. [Map](#)

9.9 Mi

If you are on Fontana Dam Rd and reach Tva you've gone about 0.2 miles too far

11.3 Mi Total



3. Turn **right** onto **Sweetwater Rd / NC-143**. [Map](#)

8.8 Mi

If you are on NC-28 and reach Steve Dr you've gone about 0.8 miles too far

20.1 Mi Total



4. Turn **right** onto **Rodney Orr Byp / US-129 N / NC-143**. Continue to follow **US-129 N / NC-143**. [Map](#)

1.5 Mi

*US-129 N is 0.3 miles past Five Point Rd
Ingles Market is on the left*

21.6 Mi Total



5. Turn **left** onto **Massey Branch Rd / NC-143**. [Map](#)

3.4 Mi

If you reach Deyton Camp Rd you've gone about 0.2 miles too far

25.0 Mi Total



6. Turn **sharp right** onto **Snowbird Rd / NC-143**. Continue to follow **NC-143**. [Map](#)

2.5 Mi

NC-143 is 0.5 miles past Jackson Branch Rd

27.5 Mi Total



7. Turn **right** onto **Santeetlah Rd / NC-143**. Continue to follow **NC-143** (Crossing into **Tennessee**). [Map](#)

22.1 Mi

NC-143 is 0.4 miles past Snowbird Rd

49.6 Mi Total



8. **NC-143** becomes **TN-165 / Cherohala Skwy**. [Map](#)

23.1 Mi

72.7 Mi Total



9. Turn **left** onto **Veterans Memorial Dr / TN-165 Byp**. [Map](#)

0.02 Mi

If you reach Babcock St you've gone about 0.3 miles too far

72.7 Mi Total



10. Welcome to **TELLICO PLAINS, TN**. [Map](#)

If you reach Loomis St you've gone about 0.1 miles too far

A to B Travel Estimate: 72.69 mi - about 1 hour 54 minutes



Tellico Plains, TN



1. Start out going **north** on **Veterans Memorial Dr / TN-165 Byp** toward **Cherohala Skwy / TN-165**. [Map](#)

0.02 Mi

















72.7 Mi Total



2. Turn **right** onto **Cherohala Skwy / TN-165**. [Map](#)

0.4 Mi

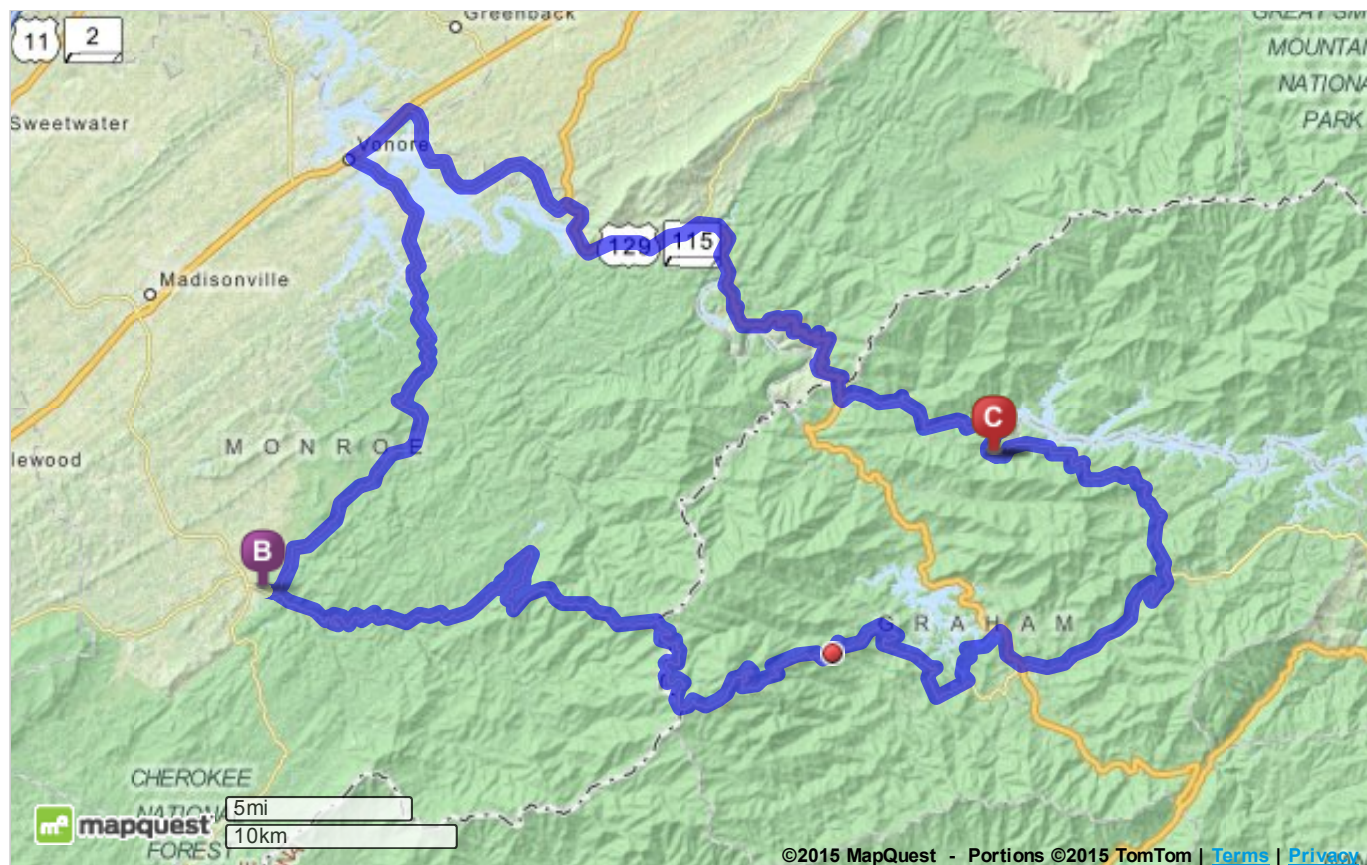
73.1 Mi Total

	3. Turn left onto TN-360 / Highway 360 . Map <i>If you reach Quarry Creek Rd you've gone about 0.7 miles too far</i>	10.3 Mi 83.4 Mi Total
	4. Turn right to stay on Highway 360 / TN-360 . Map <i>Highway 360 is 0.7 miles past Thomas Rd</i>	4.6 Mi 88.0 Mi Total
	5. Turn left to stay on Highway 360 / TN-360 . Map	7.2 Mi 95.2 Mi Total
 	6. Turn right onto Highway 411 / US-411 N / TN-33 / TN-72 . Map <i>Pizza Shack is on the corner</i>	2.7 Mi 97.9 Mi Total
 	7. Turn right onto Highway 72 / TN-72 . Map <i>Highway 72 is 0.8 miles past Clearview Rd</i> <i>If you are on Highway 411 S and reach Cable Farm Rd you've gone about 0.1 miles too far</i>	9.0 Mi 106.9 Mi Total
 	8. Turn right onto Calderwood Hwy / US-129 S / TN-115 . Continue to follow US-129 S / TN-115 . Map	17.5 Mi 124.4 Mi Total
 	9. Turn right onto US Highway 129 / US-129 S / TN-115 . Continue to follow US Highway 129 / US-129 S (Crossing into North Carolina). Map	4.6 Mi 129.0 Mi Total
 	10. Turn left onto NC-28 . Map <i>NC-28 is 0.6 miles past Cheoah Overlook Rd</i> <i>If you reach Shuler Lake Rd you've gone a little too far</i>	2.9 Mi 131.9 Mi Total
 	11. Turn right to stay on NC-28 . Map <i>If you reach the end of National Park Rd you've gone about 0.1 miles too far</i>	6.4 Mi 138.2 Mi Total
	12. Welcome to FONTANA VILLAGE, NC . Map <i>Your destination is 0.1 miles past Fairhaven Ct</i> <i>If you reach Welch Rd you've gone about 0.1 miles too far</i>	

B to C Travel Estimate: 65.56 mi - about 1 hour 40 minutes

 **Fontana Village, NC**

Total Travel Estimate: **138.25 miles - about 3 hours 35 minutes**



©2015 MapQuest, Inc. Use of directions and maps is subject to the MapQuest Terms of Use. We make no guarantee of the accuracy of their content, road conditions or route usability. You assume all risk of use. [View Terms of Use](#)

Suggested Restaurants in Tellico Plains:

Tellic Kats
1829 Cherohala Skyway
Tellico Plains, TN 37385
423-253-3411

Tellicafe
128 Bank Street
Tellico Plains, TN 37385
423-253-2880