

Lost Sea Adventure 2024

Leg 1 to Lost sea caverns

1. 11751 Fontana Rd, N35° 26.264' W83° 49.483'
2. Get on Fontana Rd and drive north, 0 ft, 0 ft, 180.0° true, N35° 26.264' W83° 49.483'
3. Turn right onto US-129 N towards Knoxville, 8.85 mi, 21 min, 8.8 mi, 21 min, 296.2° true, N35° 27.947' W83° 55.190'
4. Turn left onto Highway 72 E, 22.04 mi, 50 min, 30.9 mi, 1 h, 11 min, 300.7° true, N35° 34.007' W84° 05.820'
5. Turn left onto Tn-72 W, 9.03 mi, 12 min, 39.9 mi, 1 h, 24 min, 325.9° true, N35° 36.996' W84° 11.896'
6. Take the Tn-68 ramp to the right towards I-75/Sweetwater/Tellico Plains/Lost Sea/Tenn. D.o.T., 12.27 mi, 17 min, 52.2 mi, 1 h, 41 min, 249.7° true, N35° 30.613' W84° 22.129'
7. Take the Tn-68 N ramp to the right towards Tellico Plains, 857 ft, 23 s, 52.3 mi, 1 h, 41 min, 266.9° true, N35° 30.605' W84° 22.302'
8. Continue on Tn-68 N towards I-75/Sweetwater, 285 ft, 7 s, 52.4 mi, 1 h, 41 min, 327.9° true, N35° 30.634' W84° 22.344'
9. Turn right onto Lost Sea Rd, 4.45 mi, 5 min, 56.8 mi, 1 h, 46 min, 313.7° true, N35° 32.030' W84° 26.024'
10. 115 Lost Sea Rd, 226 ft, 1 min, 56.9 mi, 1 h, 47 min, 67.7° true, N35° 32.052' W84° 25.987'

Leg 2 to Tellico plains

1. 115 Lost Sea Rd1, N35° 32.052' W84° 25.987'
2. Get on Lost Sea Rd and drive southwest, 0 ft, 0 ft, 247.7° true, N35° 32.052' W84° 25.987'
3. Turn left onto Tn-68, 226 ft, 4 s, 226 ft, 4 s, 234.7° true, N35° 32.030' W84° 26.024'
4. Continue towards US-411 N/Tellico Plains, 4.39 mi, 6 min, 4.4 mi, 6 min, 151.3° true, N35° 30.679' W84° 22.375'
5. Turn left onto Tn-165 E towards Tellico Plains, 12.51 mi, 14 min, 16.9 mi, 20 min, 165.9° true, N35° 22.015' W84° 18.098'
6. 225 Cherohala Skwy1, 977 ft, 1 min, 17.1 mi, 21 min, 8.6° true, N35° 22.021' W84° 17.905'

List of restaurants choices

Tellicafe

4.5 ★★★★★ (1.4K) · \$10–20 · Restaurant
128 Bank St

👤 "Susan is an awesome waitress and the trout cakes are to die for!!!"



Tellico Grains Bakery

4.8 ★★★★★ (1K) · \$10–20 · Restaurant
105 Depot St

👤 "Great wood fired pizzas and delicious carrot cake muffins."



La Loteria

4.4 ★★★★★ (217) · \$10–20 · Mexican
123 Main St

👤 "The meal was delicious and at a reasonable price."



Papa's Pizza To Go

4.6 ★★★★★ (111) · \$1–10 · Pizza
9170 New Hwy 68

👤 "Great food and great service"




Southern Sweets Cafe & Cream...

4.5 ★★★★★ (14) · \$10–20 · American
9188 TN-68


👤 "The food and service are top of the line!"




Iron Works Grille
 4.4 ★★★★★ (1.3K) · \$10–20 · Restaurant
 1641 Cherohala Skyway
 "Great beer selection, friendly service, and delicious **food**."




Señor Lopez Mexican Grill
 4.5 ★★★★★ (328) · \$10–20 · Mexican
 105 Mecca Pike
 "The **food** was delicious, ambience is lovely, and staff was amazing!"




Hardee's
 3.6 ★★★★★ (801) · \$1–10 · Fast Food
 127 Bank St
 "Staff was nice, **food** was hot and good, and it came out fast."



Subway
 3.7 ★★★★★ (98) · \$10–20 · Sandwich
 9170 TN-68
 "Good **food** and smooth service."



B & B Restaurant
 4.8 ★★★★★ (59) · \$1–10 · Restaurant
 8578 TN-68
 "They focus on delicious **food** combinations at a fair price."



Leg 3 to bald river falls

Meet at cherohala skyway visitor centor at 1:15
 225 Cherohala Skyway, Tellico Plains, TN 37385

1. 225 Cherohala Skwy11, N35° 22.021' W84° 17.905'
2. Get on Cherohala Skwy and drive east, 16 ft, 16 ft, 188.6° true, N35° 22.019' W84° 17.906'

3. Turn right onto River Rd, 5.02 mi, 9 min, 5.0 mi, 9 min, 98.7° true, N35° 20.757' W84° 14.232'
4. River Rd3, 6.18 mi, 11 min, 11.2 mi, 20 min, 270.0° true, N35° 19.487' W84° 10.676'

Leg 4 to Fontana

1. River Rd4, N35° 19.616' W84° 10.947'
2. Get on River Rd and drive northwest, 0.0° true, N35° 19.616' W84° 10.947'
3. Turn right onto Turkey Creek Rd, 1.88 mi, 3 min, 1.9 mi, 3 min, 316.5° true, N35° 20.569' W84° 11.871'
4. Turn right onto Cherohala Skwy, 0.82 mi, 2 min, 2.7 mi, 5 min, 39.9° true, N35° 21.030' W84° 11.398'
5. Bear right onto Cherohala Skwy, 13.79 mi, 27 min, 16.5 mi, 32 min, 74.3° true, N35° 20.815' W84° 03.381'
6. Turn left onto Massey Branch Rd, 25.77 mi, 48 min, 42.3 mi, 1 h, 20 min, 100.8° true, N35° 18.973' W83° 50.203'
7. Turn right onto Nc-143 towards Robbinsville, 3.42 mi, 6 min, 45.7 mi, 1 h, 26 min, 136.6° true, N35° 20.389' W83° 48.826'
8. Turn left onto Nc-143 towards Bryson City/Fontana, 1.46 mi, 2 min, 47.1 mi, 1 h, 28 min, 137.5° true, N35° 19.442' W83° 48.143'
9. Turn left onto Nc-28 N/Fontana, 8.80 mi, 11 min, 55.9 mi, 1 h, 39 min, 355.0° true, N35° 22.699' W83° 42.611'
10. Continue on Nc-28 N towards Fontana Village, 9.95 mi, 18 min, 65.9 mi, 1 h, 57 min, 296.1° true, N35° 26.480' W83° 48.035'
11. Keep left onto Welch Rd W, 1.25 mi, 6 min, 67.1 mi, 2 h, 3 min, 242.2° true, N35° 26.106' W83° 48.991'
12. 63 Welch Rd W, 352 ft, 10 s, 67.2 mi, 2 h, 3 min, 58.5° true, N35° 26.077' W83° 49.053'